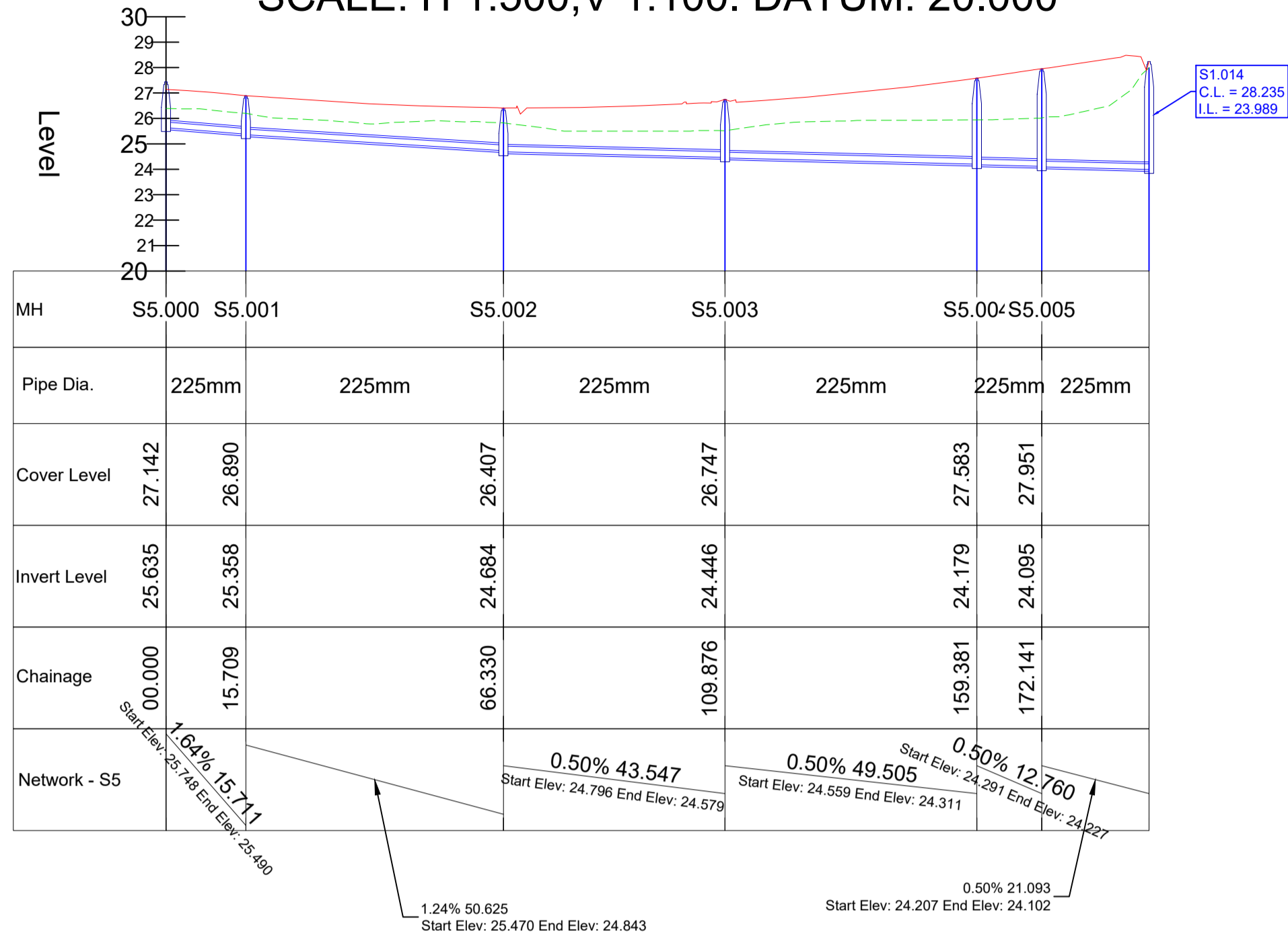
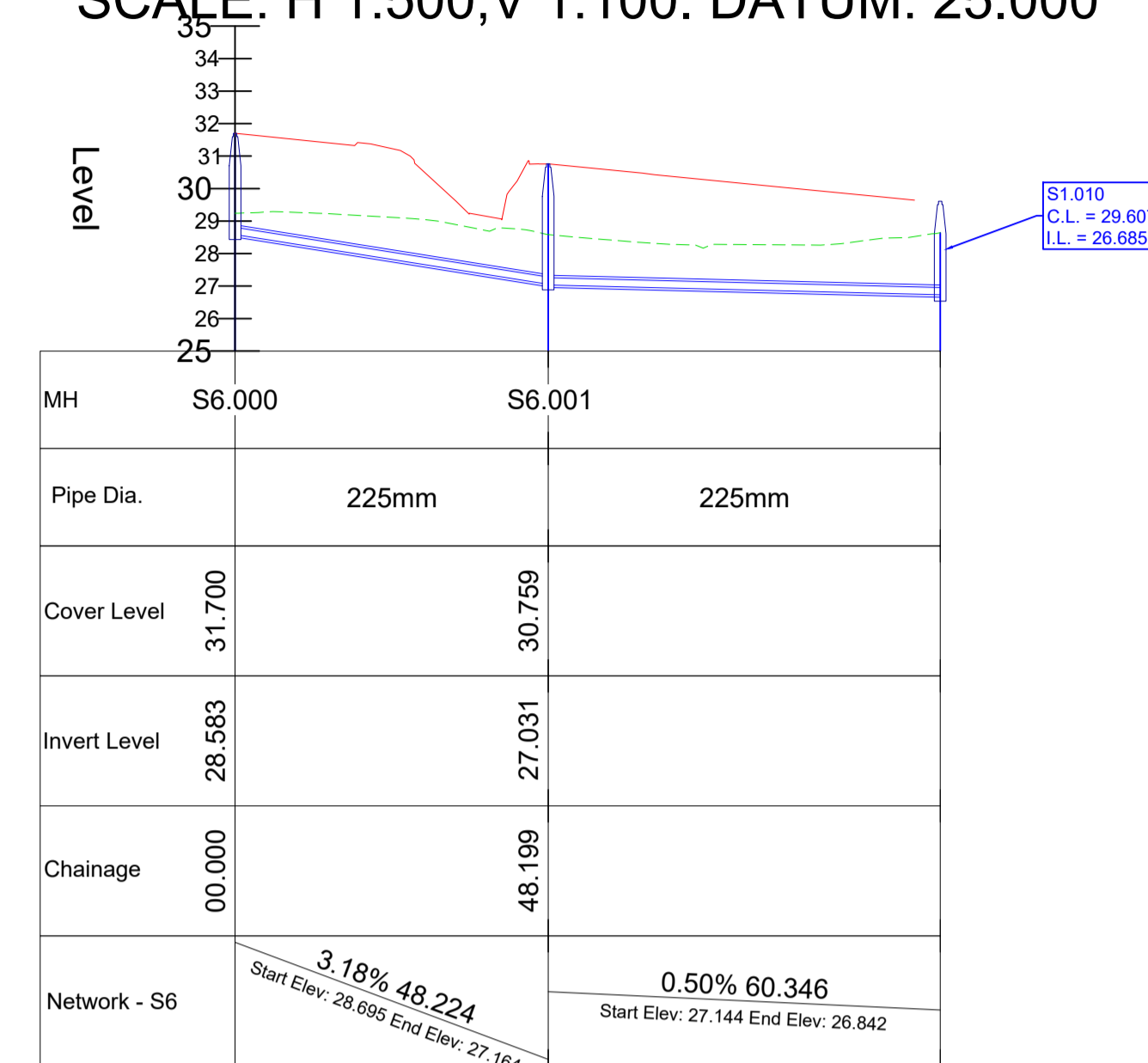


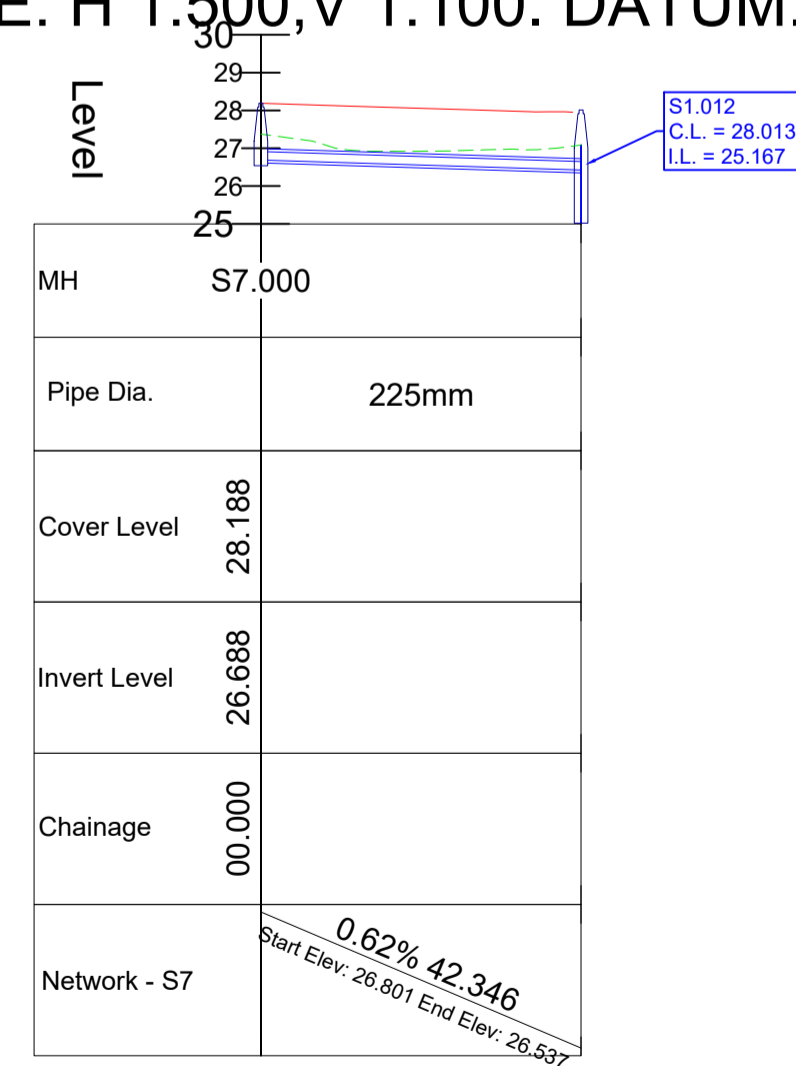
**ALIGNMENT - (NETWORK - S5) - (15) - LONGSECTION**  
**SCALE: H 1:500, V 1:100. DATUM: 20.000**



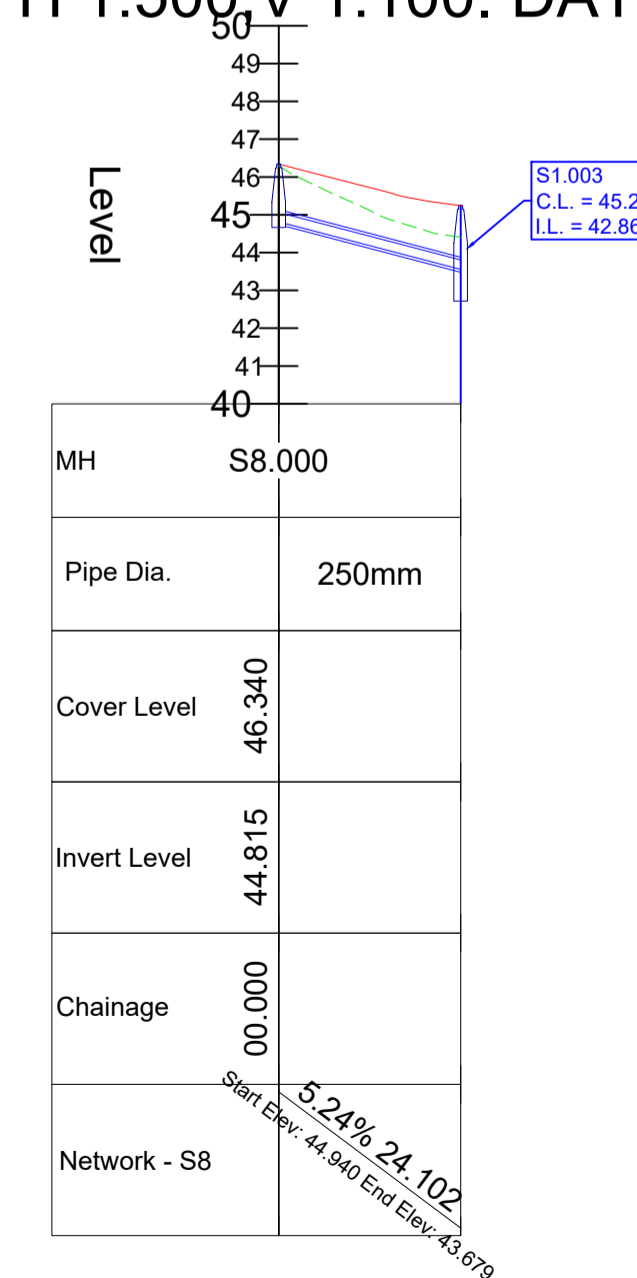
**ALIGNMENT - (NETWORK - S6) - (20) - LONGSECTION**  
**SCALE: H 1:500, V 1:100. DATUM: 25.000**



**ALIGNMENT - (NETWORK - S7) - (21) - LONGSECTION**  
**SCALE: H 1:500, V 1:100. DATUM: 25.000**



**ALIGNMENT - (NETWORK - S8) - (22) - LONGSECTION**  
**SCALE: H 1:500, V 1:100. DATUM: 40.000**



**NOTES:**

All dimensions in metres.  
 Do not scale from drawing.  
 For any discrepancies found please consult with design office.  
 This drawing should be read in conjunction with all contract drawings, documents and specifications.

**LEGEND:**

- Existing ground
- Proposed ground

Rev	By	Date	Description
01	SM	16/06/21	Planning issue

**Drawing Status:** PLANNING  
NOT CERTIFIED FOR CONSTRUCTION

**Project Title:** Cloghroe Development

**Drawing Title:** Storm Long Sections  
 Sheet 3 of 3

**Client:** Cloghroe Development Limited

**M.H.L. & Associates Ltd.**  
**Consulting Engineers**  
 Carrraig Mór House,  
 10 High Street,  
 Douglas Road,  
 Cork  
 Tel: 021-4840214  
 Fax: 021-4840215  
 E-Mail: info@mhl.ie

<b>Designed:</b> SM	<b>Drawn:</b> SM	<b>Checked:</b> KM
<b>Scale:</b> As shown @ A1	<b>Date:</b> December 2020	
<b>Job No:</b> 19083HD	<b>Drawing No:</b> RL1-SLS-P03	<b>Revision:</b> 01